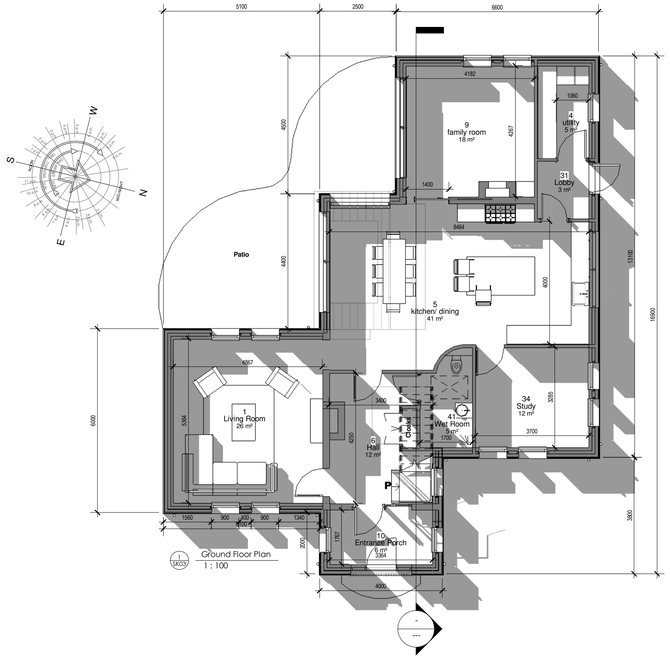

Ground Floor Plan
1 : 100

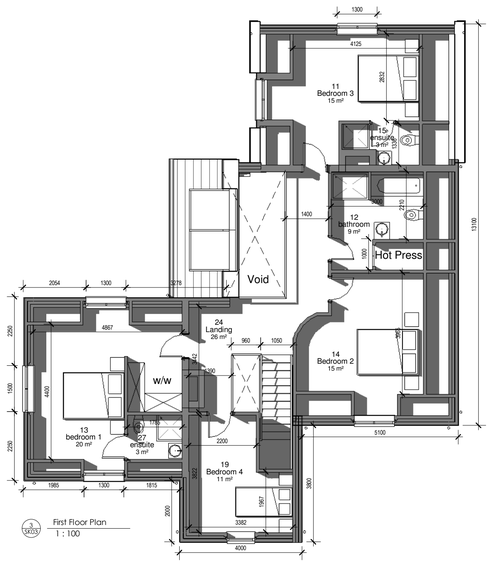

First Floor Plan
1 : 100

Front Elevation
1 : 100

Side Elevation
1 : 100

Side Elevation 1
1 : 100

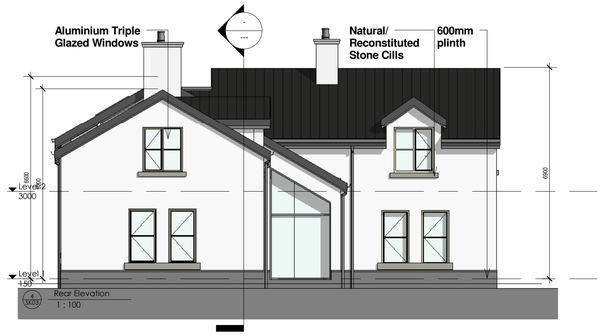

Rear Elevation
1 : 100

Entrance Approach
1 : 1

Rear View 1
1 : 1

1. Copyright © 2015 AXIS Architecture

2. Work to figured dimensions only. Do not scale drawing.
3. The contractor is responsible for checking all levels and dimension on site and shall refer all discrepancies to the Architect.
4. Where appropriate, for details of r.c. structure, or mechanical and electrical details, see Engineers drawings.
5. Proprietary items shall be fixed in strict accordance with manufacturers instructions.
6. Sizes of proprietary items shall be checked with manufacturer.
7. The contractor shall be responsible for the coordination of structure, finishes and services.

NOTES:

Ordnance survey Ireland Licence No AR 0045815
© Ordnance survey Ireland Government of Ireland

Rev	Description	Date	Issued

SKETCH

Client:
Lemongrove Properties Ltd.

Project:
Highfield House

Address:
Highfield, Ballinea, Co. Westmeath

Sheet Name:
Proposed Plans & 3D Views

Drawing No: SK03
Revision

Scale: As indicated ON A1 SHEET
Date: March 2017

Prepared: A Flanagan
Job No: 1671

AXIS architecture
19 High Street, Tullamore, Co. Offaly.
T: 057 9329628 F: 057 9329638 E: info@axisarch.ie

RIBA

V:\17\1702 Highfield\1702-SK-01.rvt

31/03/2017 18:30:41